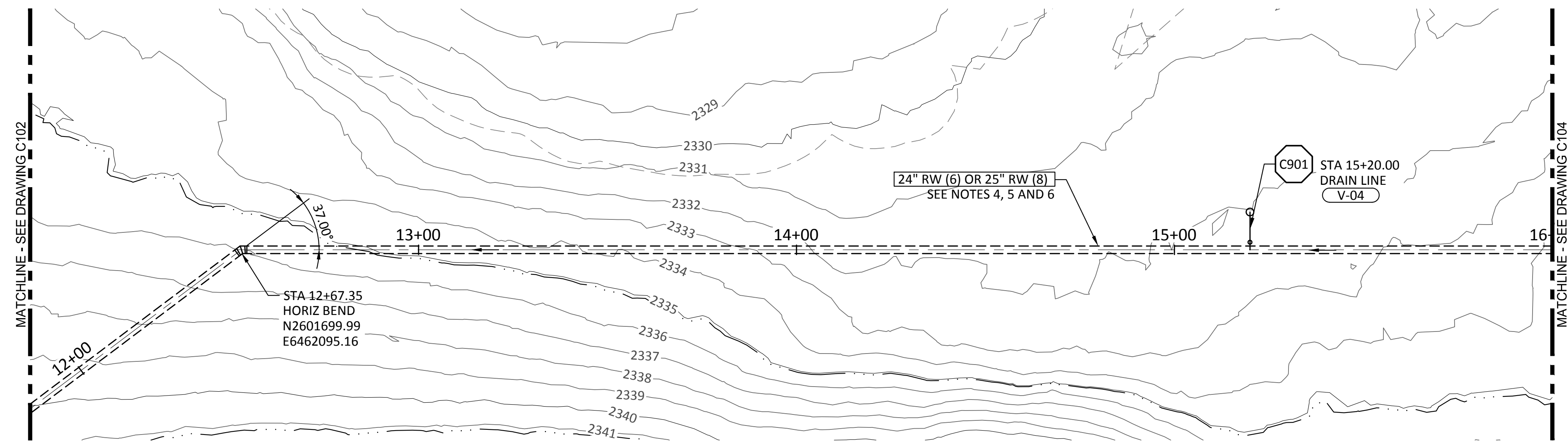


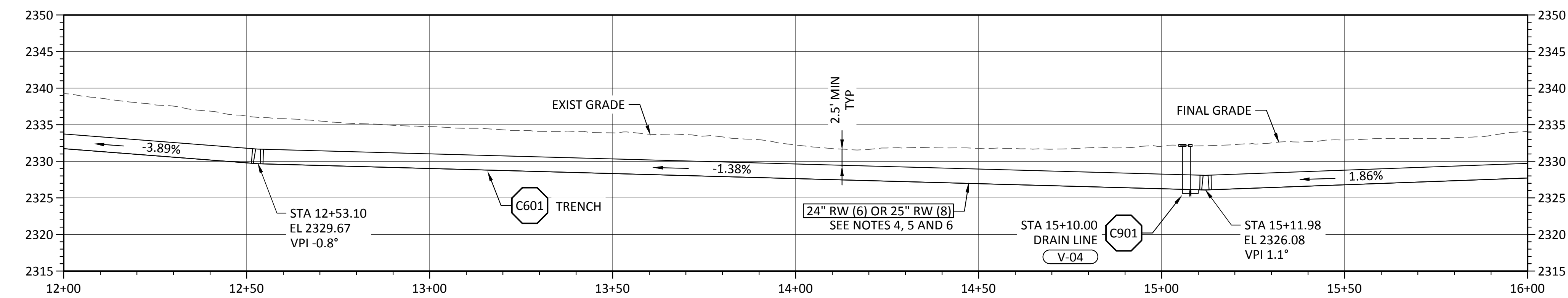
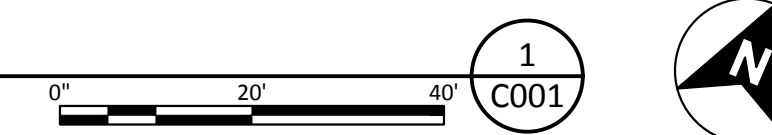
SHEET NOTES:

1. SEE EC DWGS FOR EROSION AND SEDIMENT CONTROL MEASURES.
2. ELEVATIONS SHOWN IN PIPELINE PROFILE ARE TO INVERT (FLOWLINE) OF PIPELINE UNLESS OTHERWISE NOTED.
3. CONTRACTOR TO PROVIDE A MINIMUM OF 2.5FT OF COVER OVER PIPELINE.
4. FOR PIPE SIZE AND MATERIAL OPTIONS SEE DWG G008.
5. ALL STEEL PIPE END WELDS SHALL BE BUTT-WELDS PER DETAIL C703, UNO. FINISH LINE AND COAT PIPELINE OVER WELD AS REQUIRED BY SPECIFICATION SECTION 33 11 11.
6. CONTRACTOR HAS OPTION TO PROVIDE HAND HOLES AT EACH JOINT LOCATION TO REPAIR INTERIOR LINING. FOR HAND HOLD DETAIL, SEE DETAIL C907.



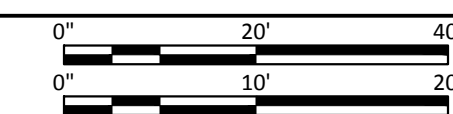
PLAN

SCALE: 1" = 20'



PROFILE

SCALE: HORIZ 1" = 20'
VERT 1" = 10'



REV	DATE	BY	DESCRIPTION
1	6/10/22	JAL	REVISED - ISSUED FOR CONSTRUCTION
0	5/25/22	JAL	ISSUED FOR CONSTRUCTION

WARNING
IF THIS BAR DOES NOT MEASURE 1" THEN DRAWING IS NOT TO SCALE.



KLAMATH RIVER RENEWAL CORPORATION
CITY OF YREKA WATER LINE
WATERLINE PLAN AND PROFILE 4

DESIGNED	J. BURNS
DRAWN	R. WOOD
CHECKED	J. LOWY
PROJECT DATE	5/25/22

DRAWING
C103
JOB NO: 000000